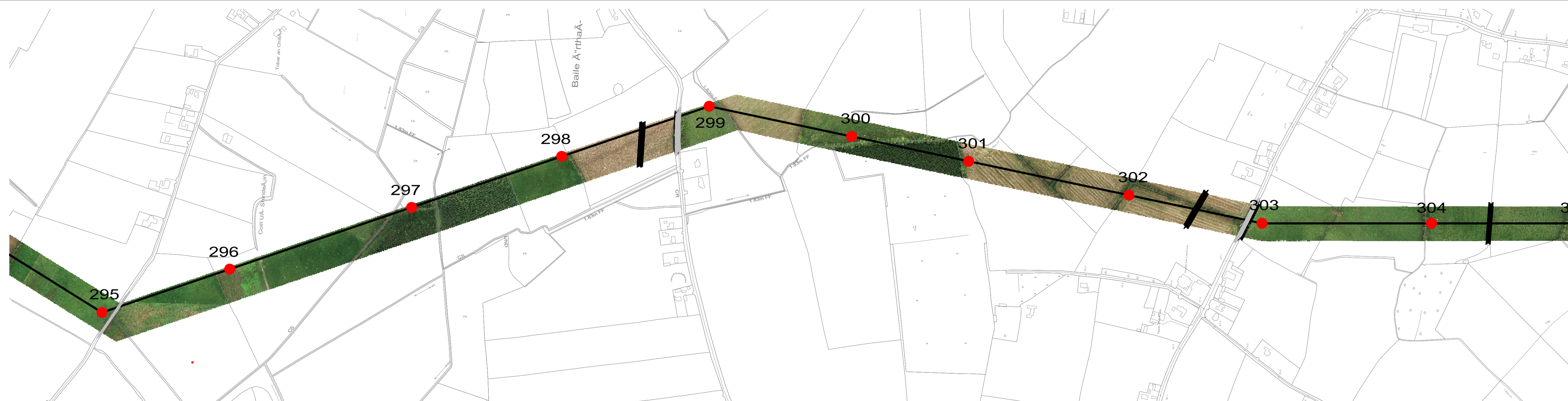
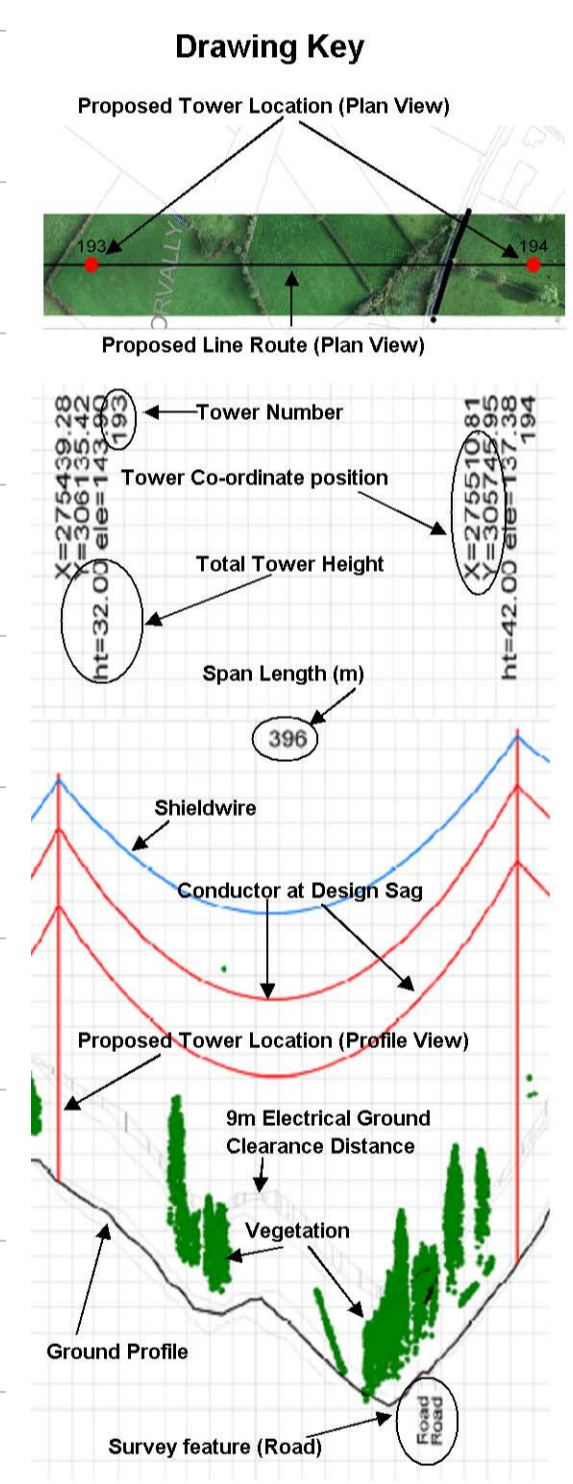
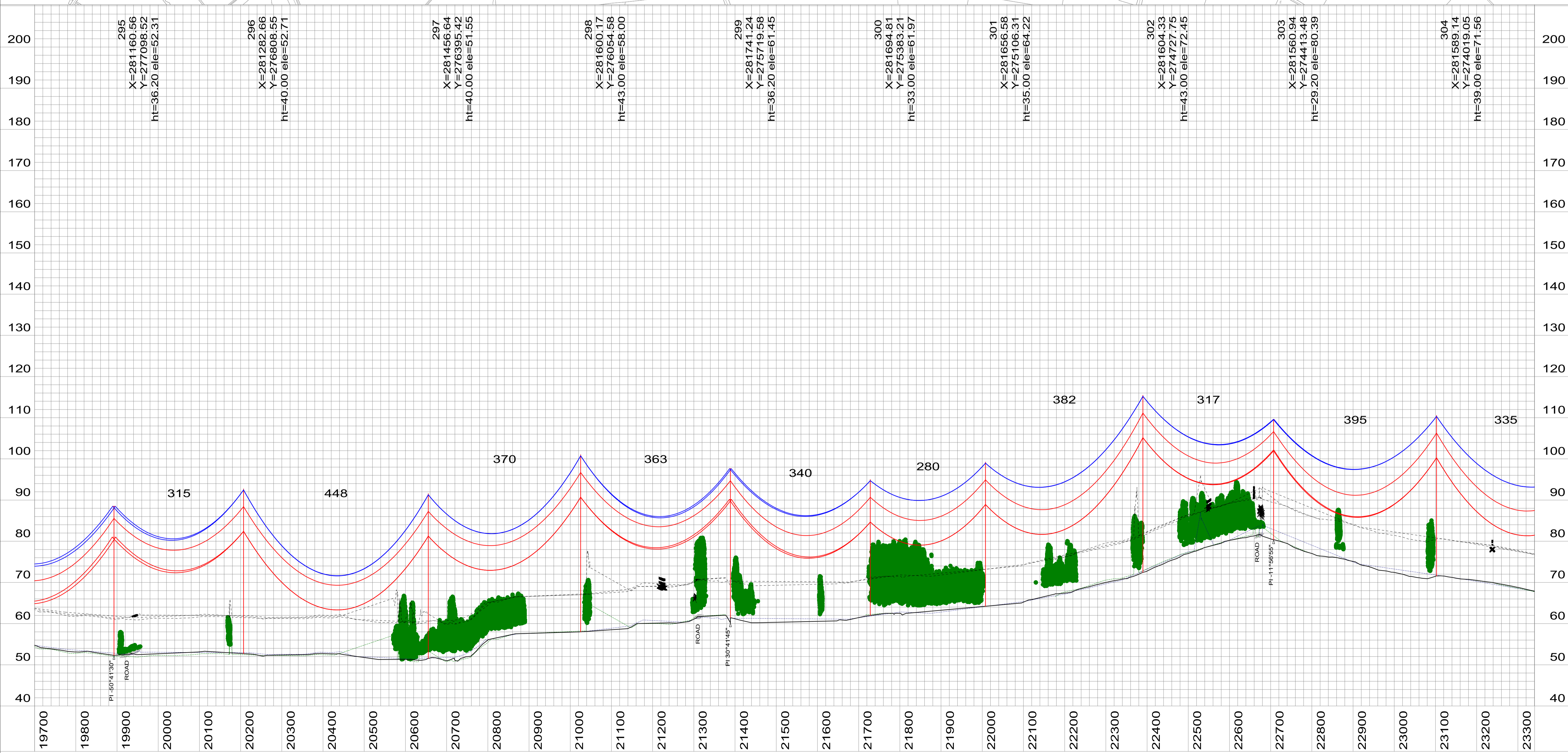


50.0 m Horiz. Scale
5.0 m Vert. Scale



LIDAR data
flown in October 2013
(80m)



NOTES:
1.- Figure dimensions only to be taken from this drawing. do not scale from this drawing.
2.- Ordnance Survey Ireland Licence number EN 0061514.
3.- Ordnance Survey Ireland/Government of Ireland.
4.- All levels relate to Ordnance Survey datum at Malin Head.

DRAFT						 	SIZE: A1 SCALE: H= 1:5000, V= 1:500	CLIENT:	PROJECT TITLE: NORTH-SOUTH 400 kV INTERCONNECTION DEVELOPMENT DRAWING TITLE: PROPOSED ROUTE MEATH AREA STUDY PLAN AND PROFILE DRAWINGS	GNFE Document: 20599100003 SHEET: 21 of 32 CLIENT REF: MT-005-021
2	DEC 14	CGV	BCP	RTJ	CIR	Planning				
ISSUE	DATE	DRAWN	PRJ.CTD	REVWD	APPRVD	ISSUED FOR				